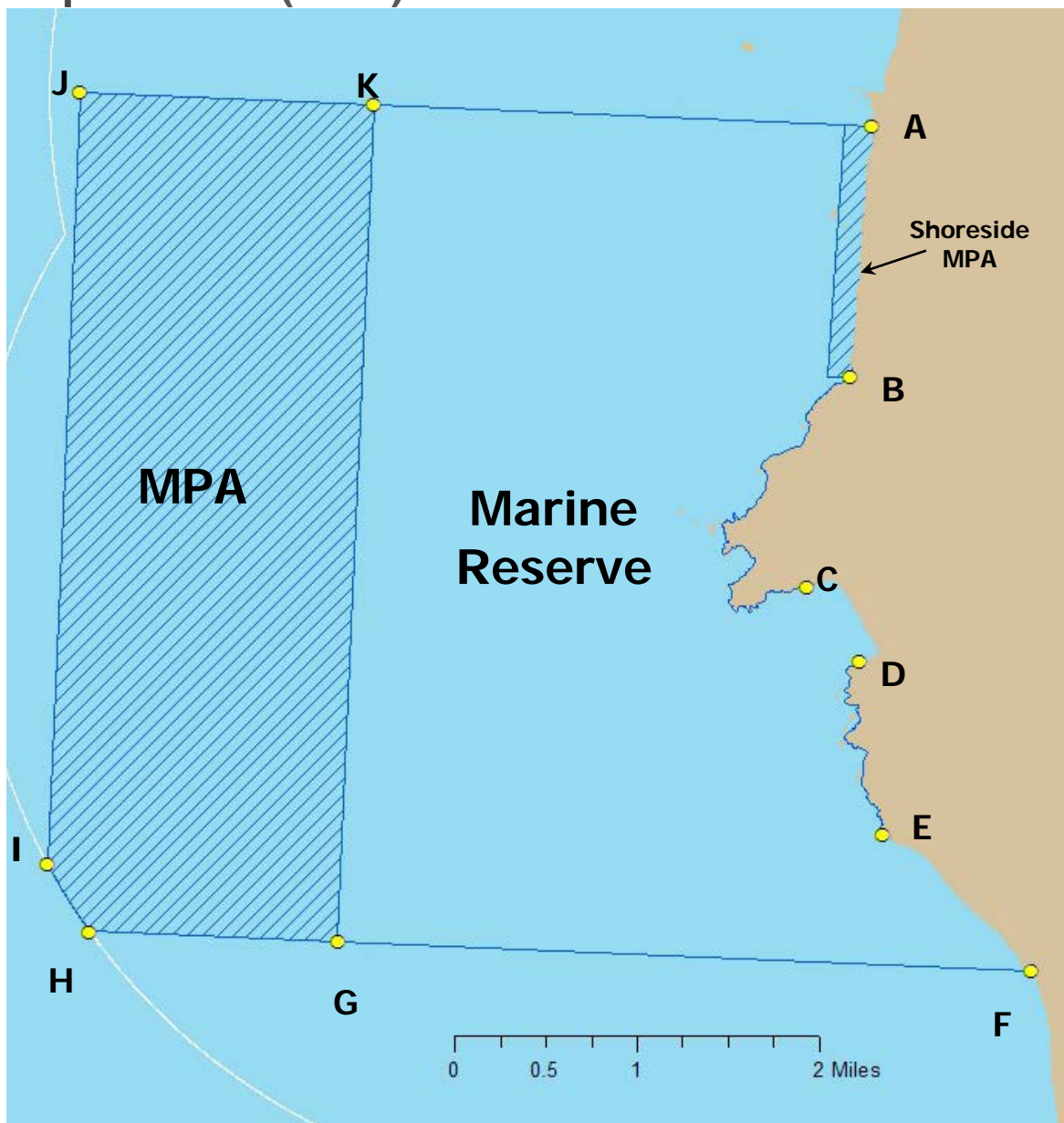


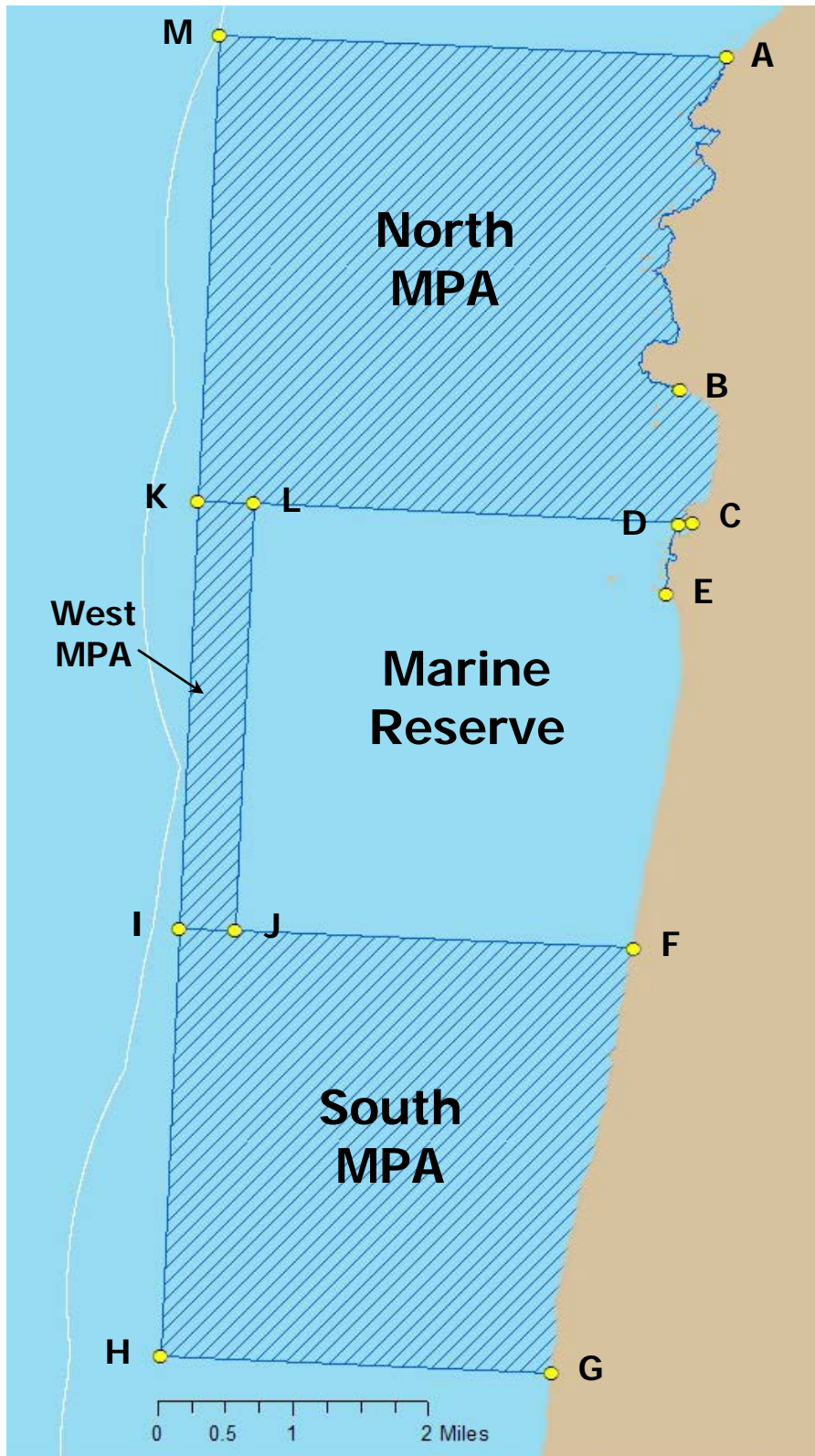
Cape Falcon (2016)



Master Coordinate Table

Point	Latitude	Longitude
A	45°48.00	-123°58.10
B	45°46.80	-123°58.17
C	45°45.79	-123° 58.41
D	45°45.44	-123°58.03
E	45°44.62	-123°57.82
F	45°44.00	-123°56.77
G	45°44.00	-124°1.50
H	45°44.00	-124°3.19
I	45°44.31	-124°3.50
J	45°48.00	-124°3.50
K	45°48.00	-124°1.50

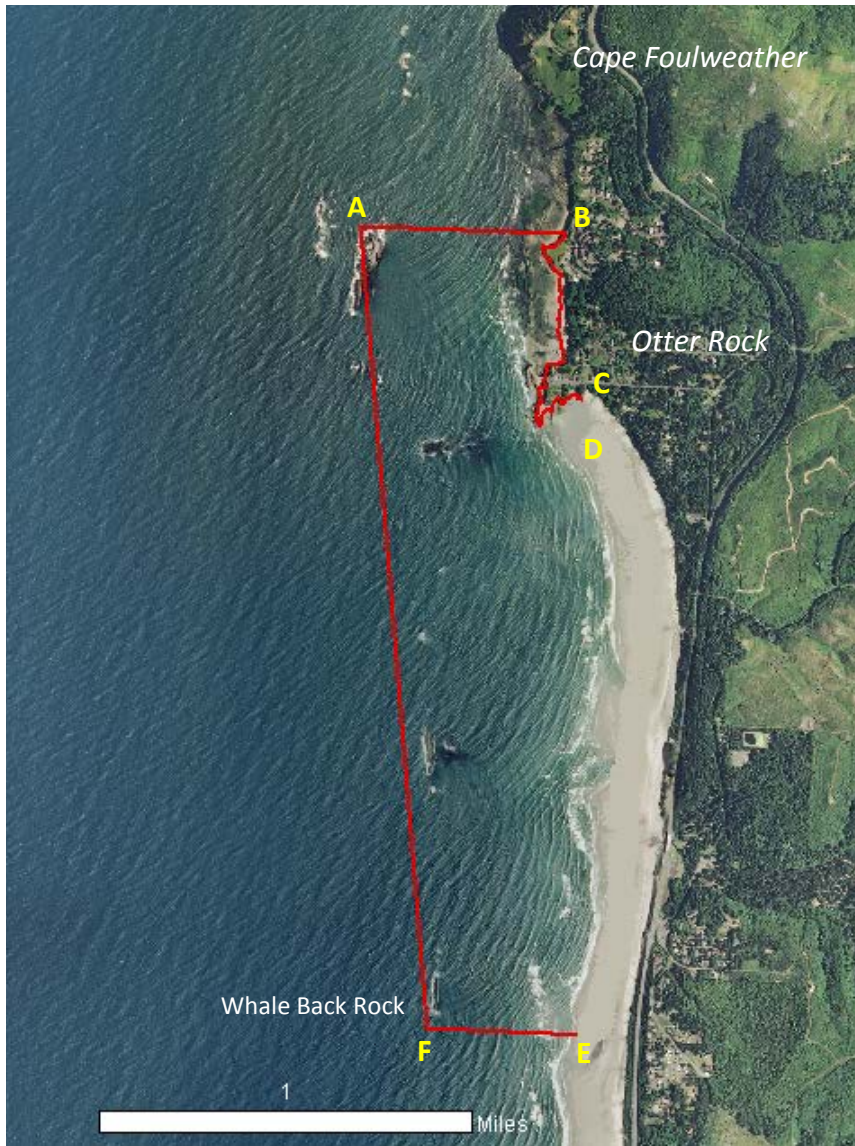
Cascade Head (2014)



Master Coordinate Table

Point	Latitude	Longitude
A	45°5.00	-124°0.40
B	45°2.85	-124°0.69
C	45°2.00	-124°0.52
D	45°1.98	-124°0.65
E	45°1.53	-124°0.74
F	44°59.25	-124°0.89
G	44°56.50	-124°1.47
H	44°56.50	-124°5.00
I	44°59.25	-124°5.00
J	44°59.25	-124°4.50
K	45°2.00	-124°5.00
L	45°2.00	-124°4.50
M	45°5.00	-124°5.00

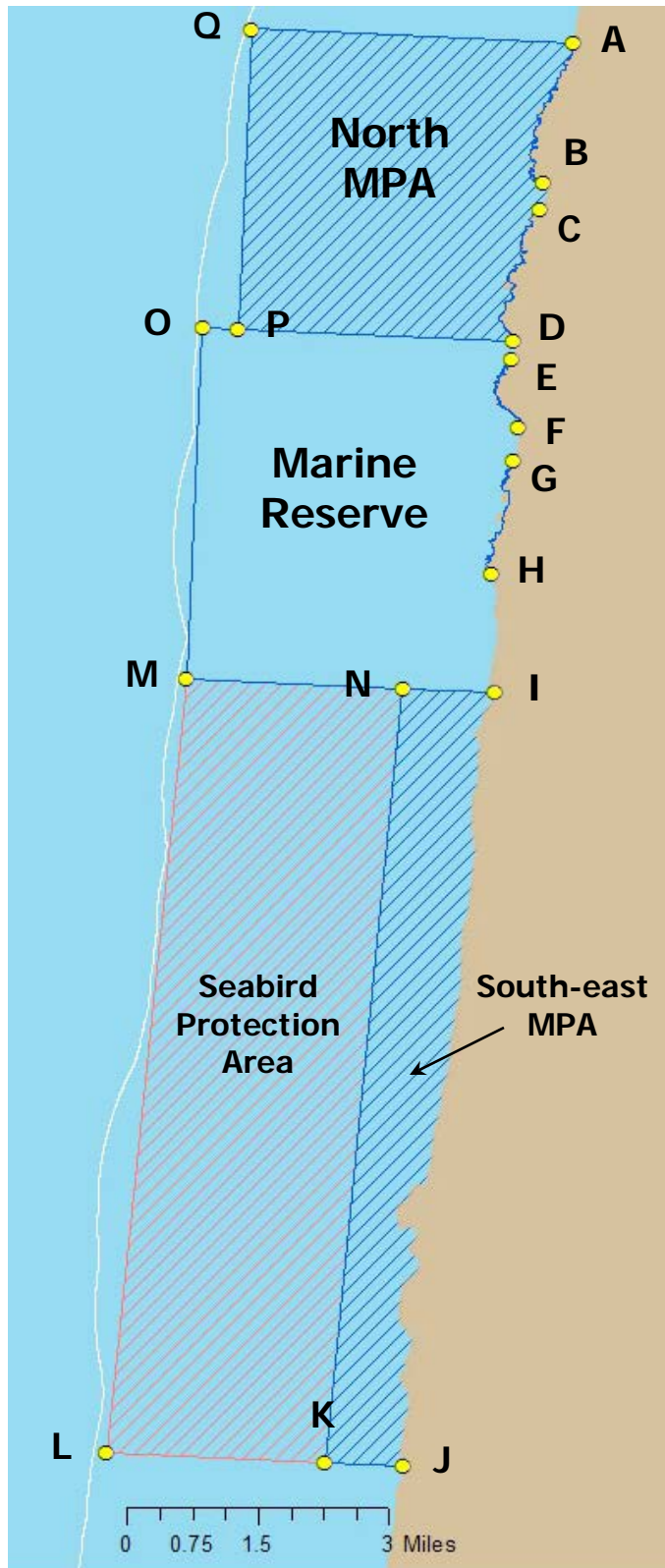
Otter Rock (2012)



Master Coordinate Table

Point	Latitude	Longitude
A	44 °45.175'	-124 °4.53'
B	44 °45.175'	-124 °3.8583'
C	44 °44.7933'	-124 °3.7833'
D	44 °44.7283'	-124 °3.7833'
E	44 °43.315'	-124 °3.6567'
F	44 °43.315'	-124 °4.2'

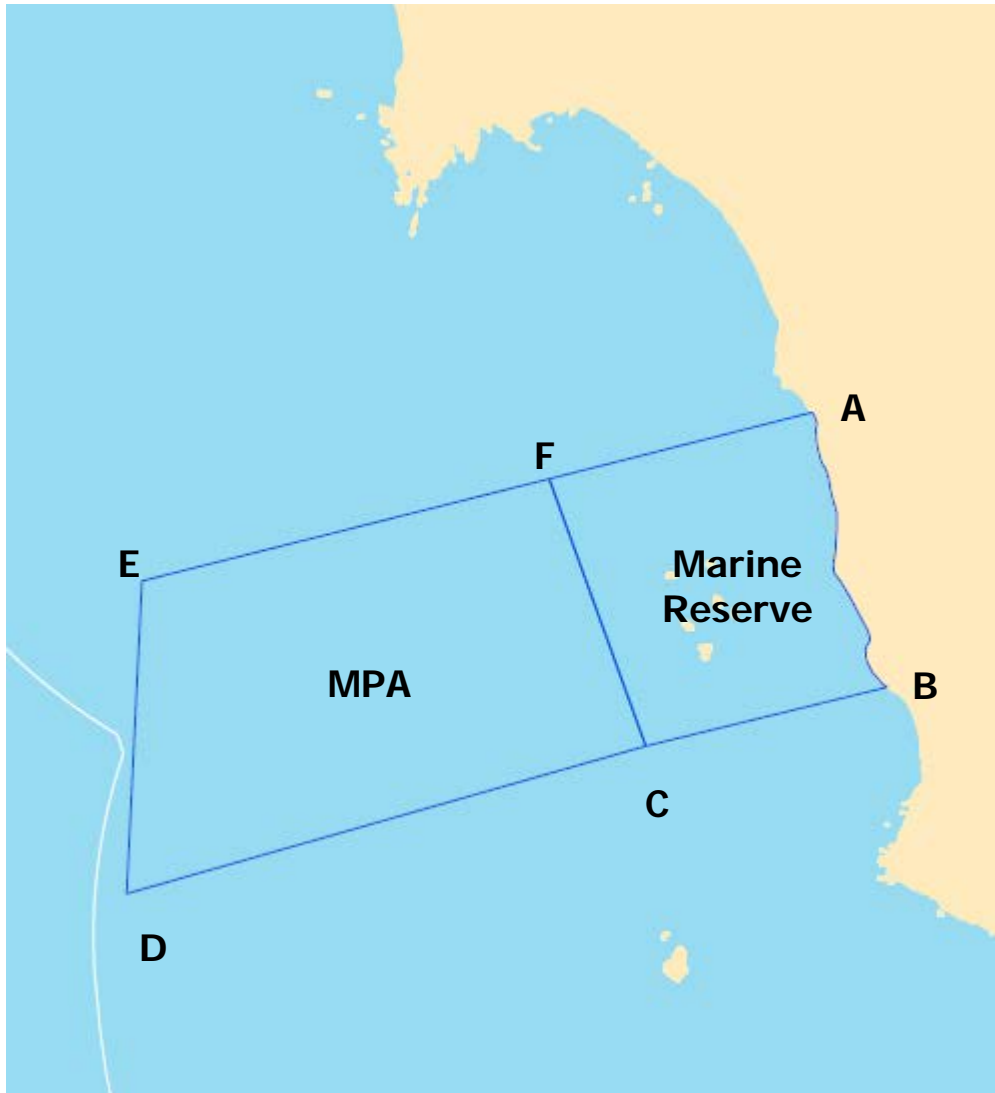
Cape Perpetua (2014)



Master Coordinate Table

Point	Latitude	Longitude
A	44°20.00	-124°6.04
B	44°18.60	-124°6.37
C	44°18.33	-124°6.39
D	44°17.00	-124°6.7
E	44°16.82	-124°6.69
F	44°16.15	-124°6.56
G	44°15.81	-124°6.62
H	44°14.67	-124°6.84
I	44°13.50	-124°6.74
J	44°5.75	-124°7.53
K	44°5.75	-124°8.60
L	44°5.75	-124°11.62
M	44°13.50	-124°11.00
N	44°13.50	-124°8.00
O	44°17.00	-124°11.00
P	44°17.00	-124°10.50
Q	44°20.00	-124°10.50

Redfish Rocks (2012)



Master Coordinate Table

Point	Latitude	Longitude
A	42°42.96'	-124°27.78'
B	42°41.52'	-124°27.18'
C	42°41.16'	-124°28.86'
D	42°40.25'	-124°32.50'
E	42°41.90'	-124°32.50'
F	42°42.54'	-124°29.64'