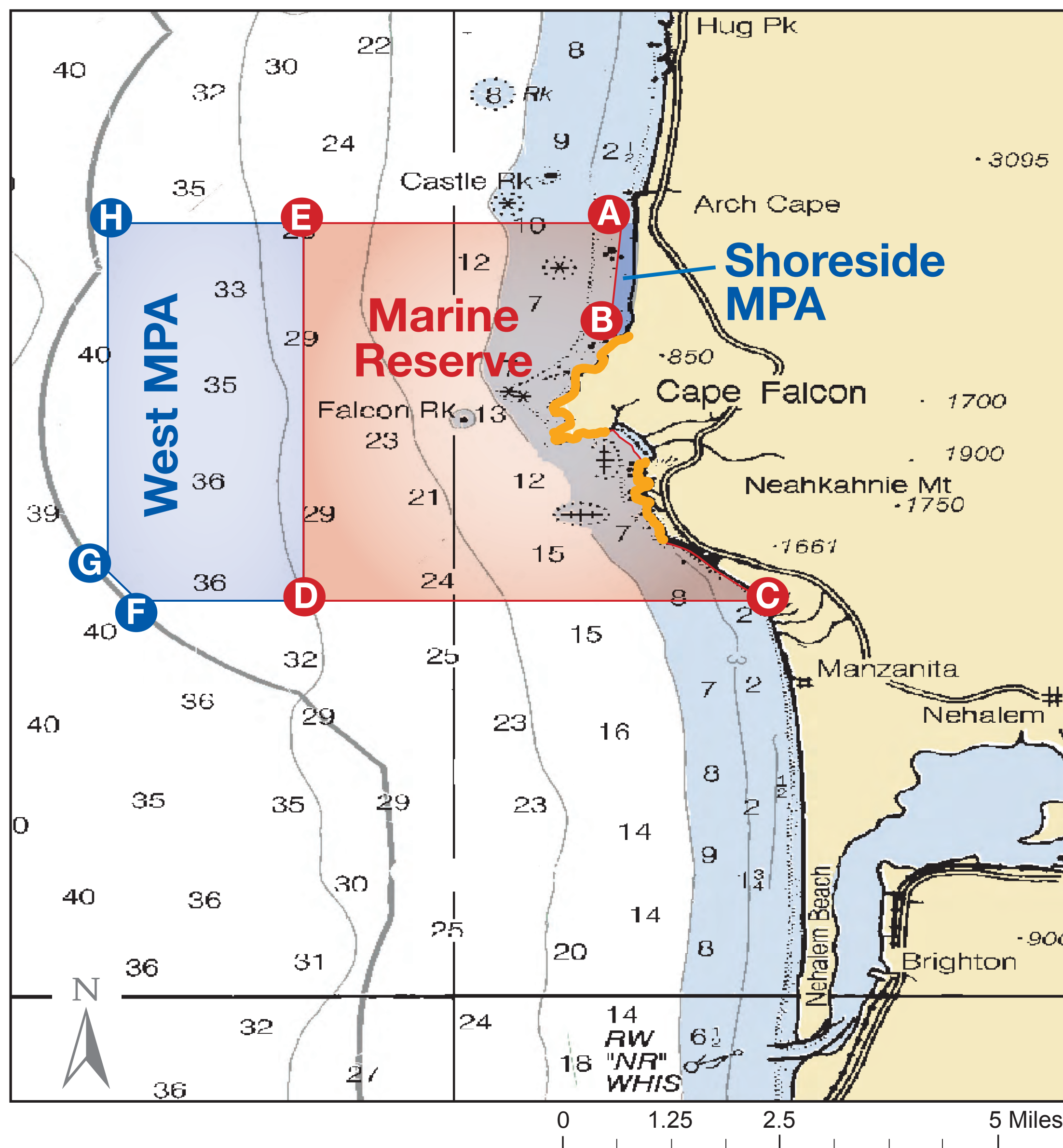


Harvest Restrictions

Cape Falcon

Marine Reserve and Marine Protected Areas (MPA)

Effective Jan. 1, 2016



West MPA

NO

- Take of any fish, invertebrates, seaweeds or wildlife except:

You Can

- Take crab
- Take salmon by troll

Point	Latitude	Longitude
A	45°48.00'	-123°58.10'
B	45°46.80'	-123°58.17'
C	45°44.00'	-123°56.77'
D	45°44.00'	-124°01.50'
E	45°48.00'	-124°01.50'
F	45°44.00'	-124°03.19'
G	45°44.31'	-124°03.50'
H	45°48.00'	-124°03.50'

Marine Reserve

NO

- Take of any fish, invertebrates, seaweeds or wildlife
- Deployment of any fishing gear

You Can

- Remove fishing gear that has drifted into the area (call Oregon State Police for permission)
- Transit with catch onboard

Shoreside MPA

NO

- Take of any fish, invertebrates, seaweeds or wildlife except:

You Can

- Recreationally use hook and line from the shore
- Participate in all legal take, not otherwise restricted, above the low tide line

Shoreline Area

NO

- Take of fish, invertebrates, seaweeds or wildlife in areas marked orange

You Can

- Participate in all legal take in areas not marked orange, above the low tide line

This summary does not replace the official regulatory language found in the Oregon Administrative Rules. Please consult the complete text of the regulations in OAR 635-012 (ODFW), OAR 141-142 (DSL) and OAR 736-029 (OPRD).

To report violations please call OSP dispatch 1-800-452-7888.

For any take not specified please consult the current fishing regulations or call ODFW 541-867-4741.

www.oregonocean.info/marinereserves

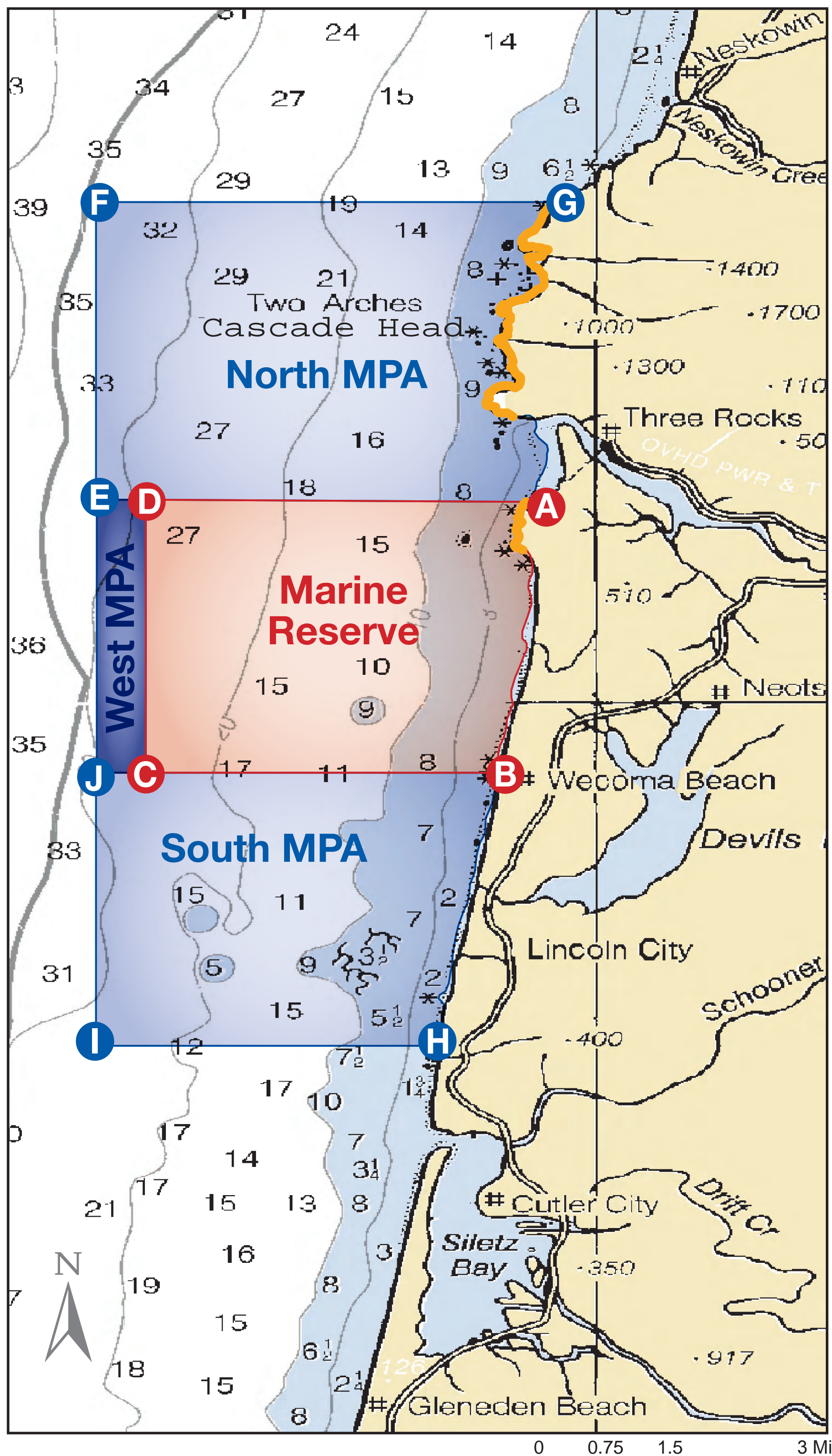
OREGON DEPARTMENT OF FISH AND WILDLIFE



Harvest Restrictions

Cascade Head

Marine Reserve and Marine Protected Areas (MPA)



Point	Latitude	Longitude
A	45°02.00'	-124°00.52'
B	44°59.25'	-124°00.89'
C	44°59.25'	-124°04.50'
D	45°02.00'	-124°04.50'
E	45°02.00'	-124°05.00'
F	45°05.00'	-124°05.00'
G	45°05.00'	-124°00.40'
H	44°56.50'	-124°01.47'
I	44°56.50'	-124°05.00'
J	44°59.25'	-124°05.00'

Marine Reserve NO

- Take of any fish, invertebrates, seaweeds or wildlife
- Deployment of any fishing gear

You Can

- Remove fishing gear that has drifted into the area (call Oregon State Police for permission)
- Transit with catch onboard

Shoreline Area

NO

- Take of fish, invertebrates, seaweeds or wildlife in areas marked orange

You Can

- Participate in all legal take in areas not marked orange, above the low tide line

North MPA

NO

- Take of any fish, invertebrates, seaweeds or wildlife except:

You Can

- Take crab
- Take salmon by troll
- Take groundfish recreationally using hook and line from a private, non-chartered boat

West MPA

NO

- Take of any fish, invertebrates, seaweeds or wildlife except:

You Can

- Take crab
- Take salmon by troll

South MPA

NO

- Use of net gear

You Can

- Participate in all other legal take

This summary does not replace the official regulatory language found in the Oregon Administrative Rules. Please consult the complete text of the regulations in OAR 635-012 (ODFW), OAR 141-142 (DSL) and OAR 736-029 (OPRD).
To report violations please call State Police dispatch 1-800-452-7888.
For any take not specified please consult the current fishing regulations or call ODFW 541-867-4741.

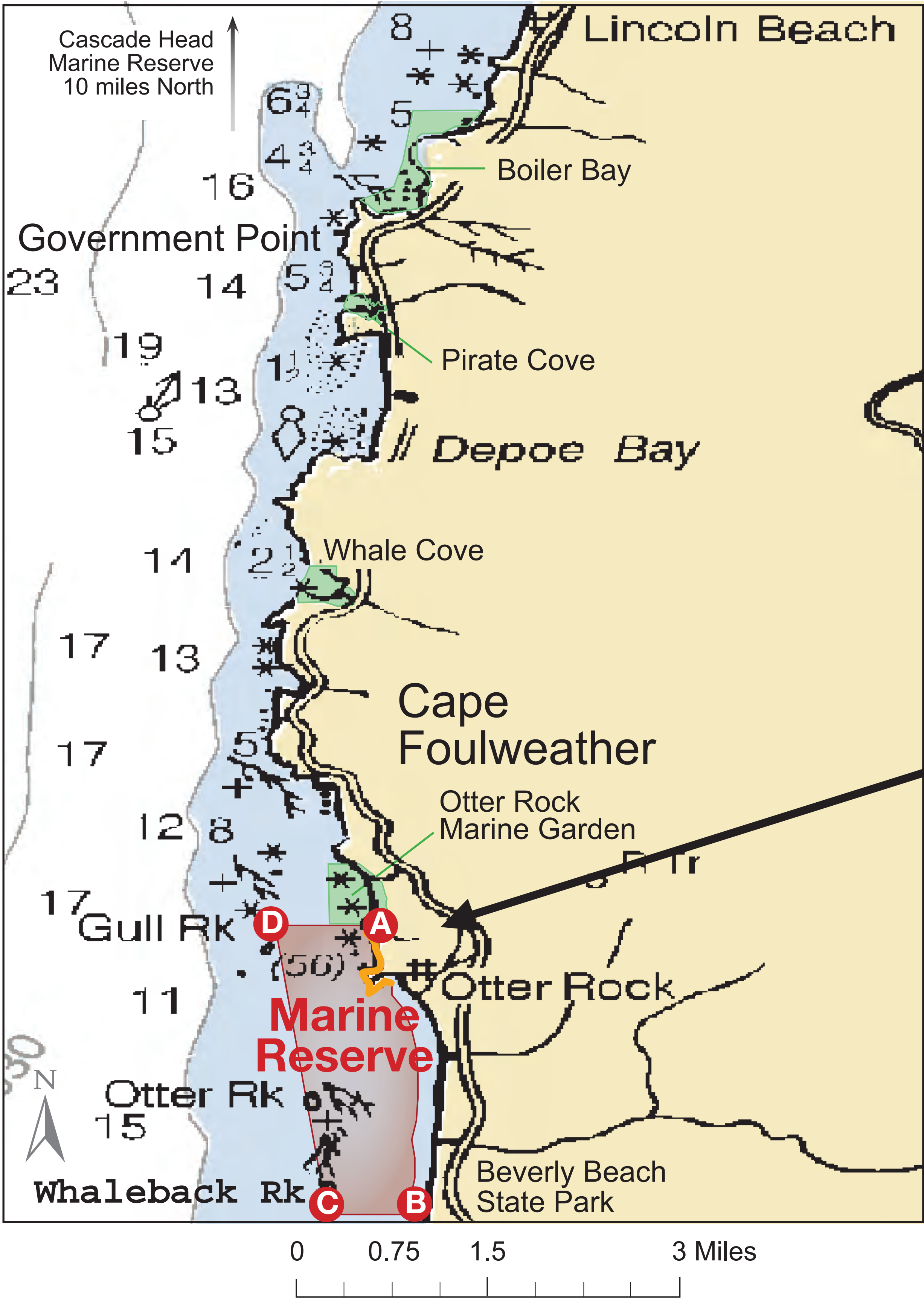
www.oregonocean.info/marinereserves

OREGON DEPARTMENT OF FISH AND WILDLIFE



Harvest Restrictions

Otter Rock Marine Reserve



Limited Take Areas

■ Take is restricted in areas marked green, please consult the sport fishing regulations or call ODFW

Shoreline Area

NO

■ Take of fish, invertebrates, seaweeds or wildlife in areas marked orange

You Can

■ Participate in all legal take in areas not marked orange, above the low tide line

Marine Reserve

NO

■ Take of any fish, invertebrates, seaweeds or wildlife
■ Deployment of any fishing gear

You Can

■ Remove fishing gear that has drifted into the area (call Oregon State Police for permission)
■ Transit with catch onboard

Point	Latitude	Longitude
A	44 °45.17'	-124 °03.86'
B	44 °43.31'	-124 °03.66'
C	44 °43.31'	-124 °04.20'
D	44 °45.17'	-124 °04.53'

This summary does not replace the official regulatory language found in the Oregon Administrative Rules. Please consult the complete text of the regulations in OAR 635-012 (ODFW), OAR 141-142 (DSL) and OAR 736-029 (OPRD).

To report violations please call State Police dispatch 1-800-452-7888.

For any take not specified please consult the current fishing regulations or call ODFW 541-867-4741.

www.oregonocean.info/marinereserves

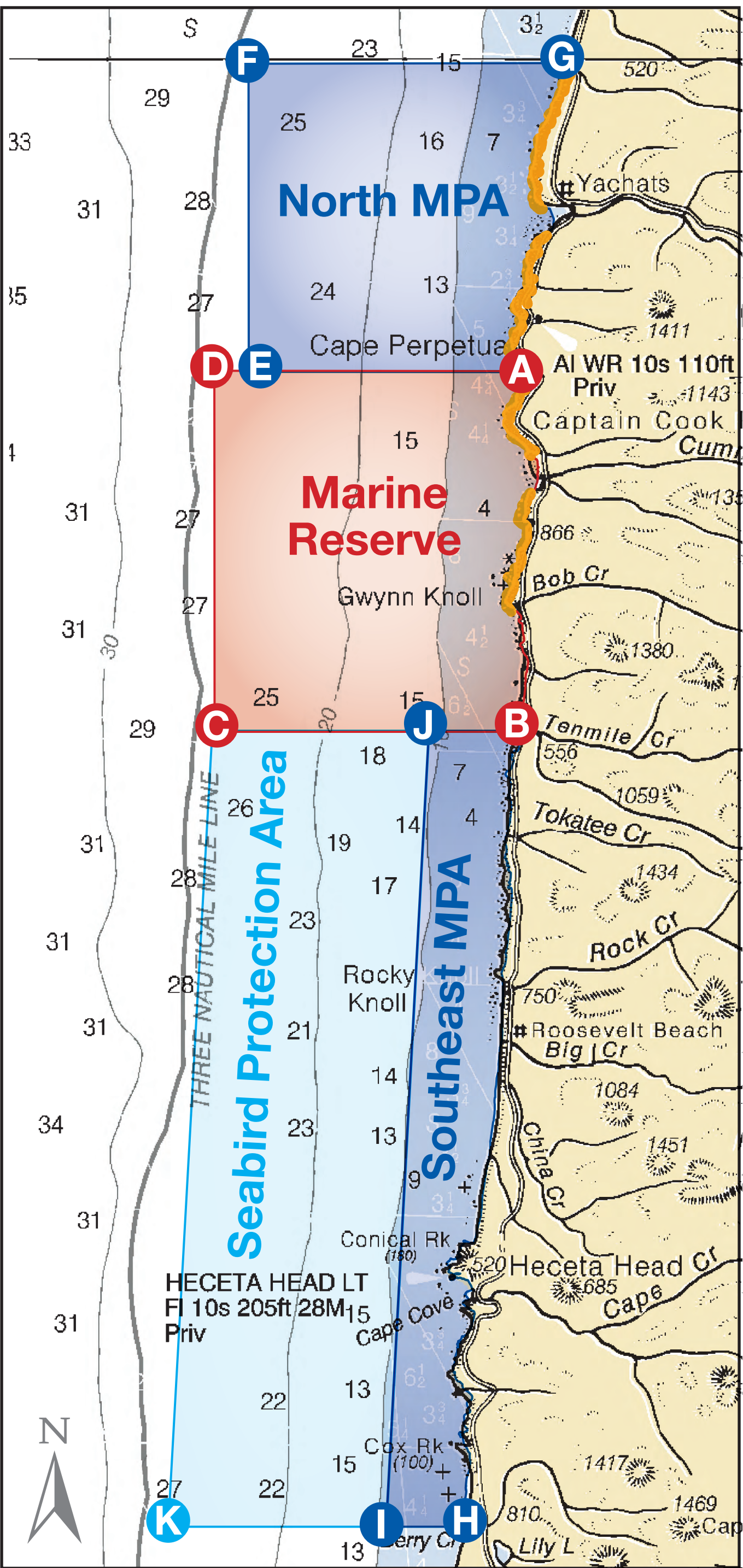
OREGON DEPARTMENT OF FISH AND WILDLIFE



Harvest Restrictions

Cape Perpetua

Marine Reserve and Marine Protected Areas (MPA)



North MPA

NO

- Take of any fish, invertebrates, seaweeds or wildlife except:

You Can

- Take crab
- Take salmon by troll
- Recreationally use hook and line from the shore

Southeast MPA

NO

- Use of trawl fishing gear
- Take of Pacific herring, Pacific sardine, anchovies, smelt, Pacific sand lance, market squid

You Can

- Participate in all other legal take

Marine Reserve

NO

- Take of any fish, invertebrates, seaweeds or wildlife
- Deployment of any fishing gear

You Can

- Remove fishing gear that has drifted into the area (call Oregon State Police for permission)
- Transit with catch onboard

Seabird Protection Area

NO

- Take of Pacific herring, Pacific sardine, anchovies, smelt, Pacific sand lance

You Can

- Participate in all other legal take

Shoreline Area

NO

- Take of fish, invertebrates, seaweeds or wildlife in areas marked orange

You Can

- Participate in all legal take in areas not marked orange, above the low tide line

This summary does not replace the official regulatory language found in the Oregon Administrative Rules. Please consult the complete text of the regulations in OAR 635-012 (ODFW), OAR 141-142 (DSL) and OAR 736-029 (OPRD).
To report violations please call State Police dispatch 1-800-452-7888.
For any take not specified please consult the current fishing regulations or call ODFW 541-867-4741.

www.oregonocean.info/marinereserves

Point	Latitude	Longitude
A	44°17.00'	-124°06.73'
B	44°13.50'	-124°06.74'
C	44°13.50'	-124°11.00'
D	44°17.00'	-124°11.00'
E	44°17.00'	-124°10.50'
F	44°20.00'	-124°10.50'
G	44°20.00'	-124°06.04'
H	44°05.75'	-124°07.53'
I	44°05.75'	-124°08.60'
J	44°13.50'	-124°08.00'
K	44°05.75'	-124°11.62'

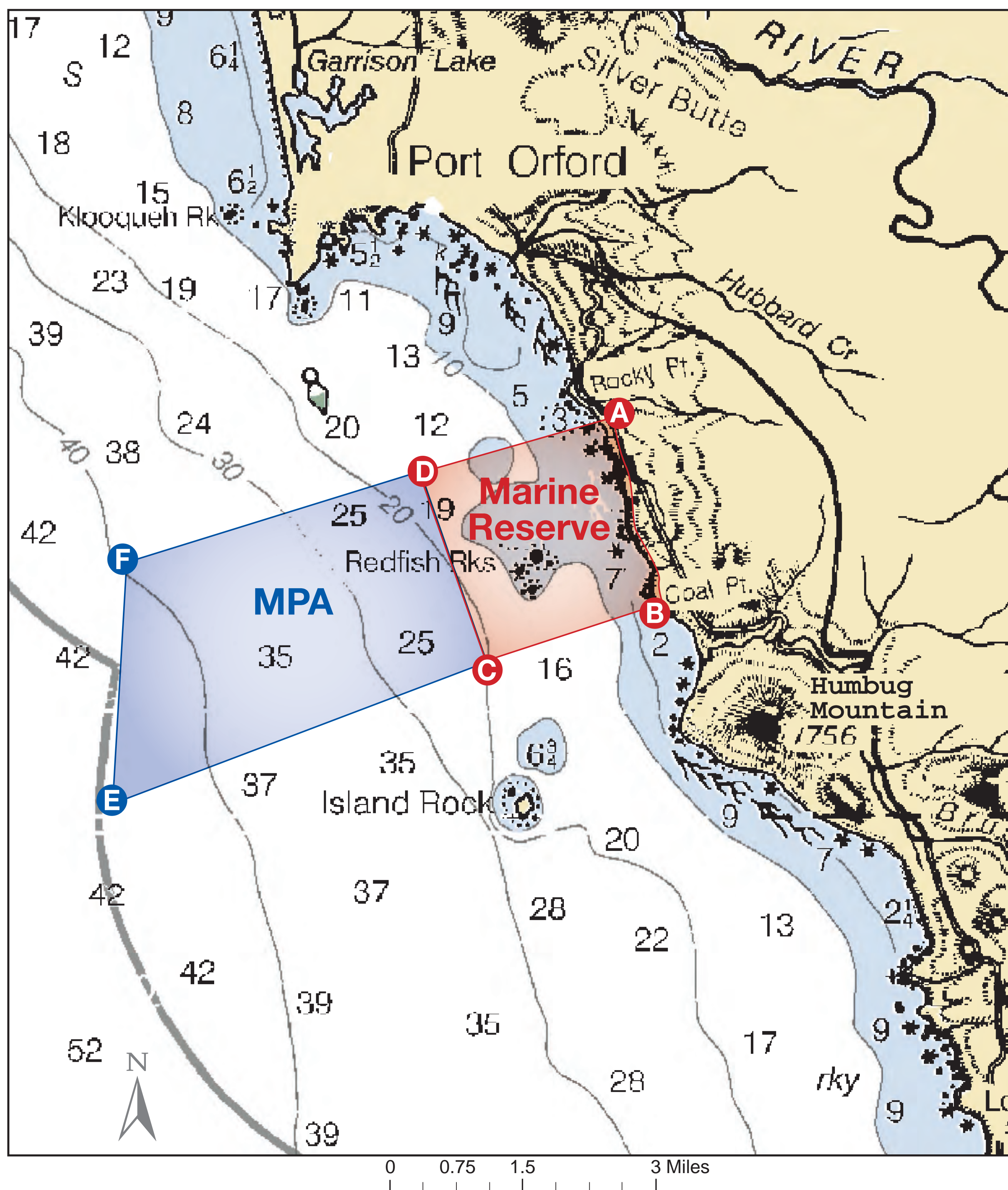
OREGON DEPARTMENT OF FISH AND WILDLIFE



Harvest Restrictions

Redfish Rocks

Marine Reserve and Marine Protected Area (MPA)



Marine Reserve

NO

- Take of any fish, invertebrates, seaweeds or wildlife
- Deployment of any fishing gear

You Can

- Remove fishing gear that has drifted into the area (call Oregon State Police for permission)
- Transit with catch onboard

Marine Protected Area (MPA)

NO

- Take of any fish, invertebrates, seaweeds or wildlife except:

You Can

- Take crab
- Take salmon by troll

Shoreline Area

You Can

- Participate in all legal take, such as clamming, above the low tide line

Point	Latitude	Longitude
A	42°42.96'	-124°27.78'
B	42°41.52'	-124°27.18'
C	42°41.16'	-124°28.86'
D	42°42.54'	-124°29.64'
E	42°40.25'	-124°32.50'
F	42°41.90'	-124°32.50'

This summary does not replace the official regulatory language found in the Oregon Administrative Rules. Please consult the complete text of the regulations in OAR 635-012 (ODFW), OAR 141-142 (DSL) and OAR 736-029 (OPRD).
To report violations please call State Police dispatch 1-800-452-7888.
For any take not specified please consult the current fishing regulations or call ODFW 541-867-4741.

www.oregonocean.info/marinereserves

OREGON DEPARTMENT OF FISH AND WILDLIFE

